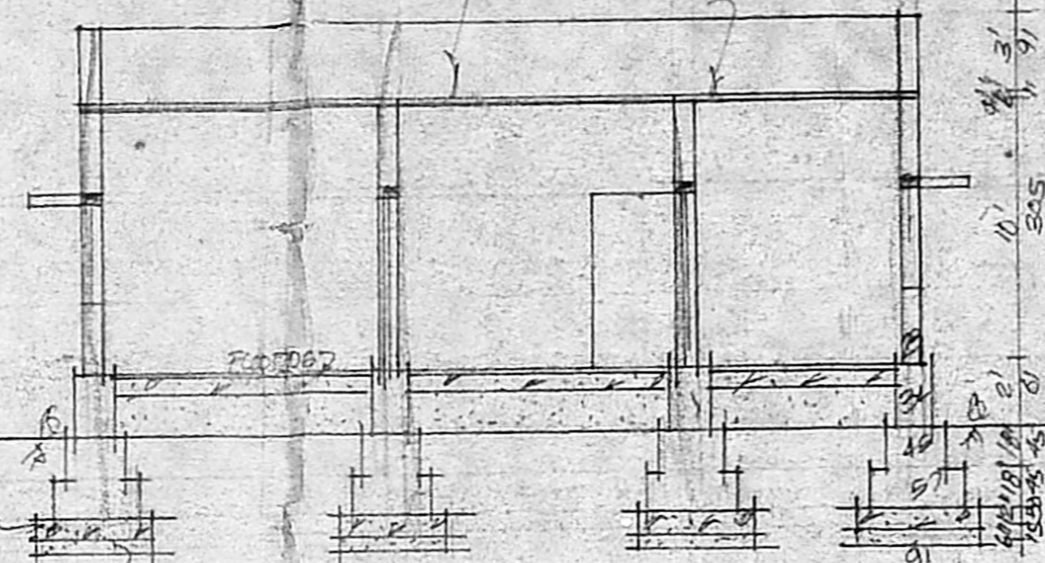
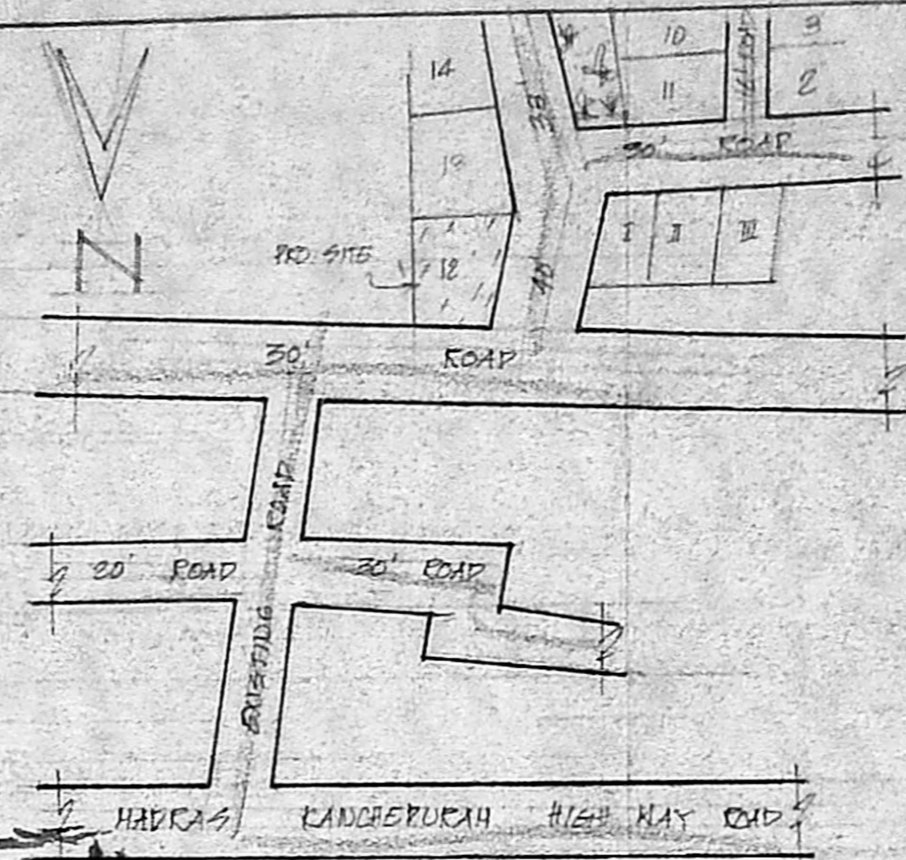


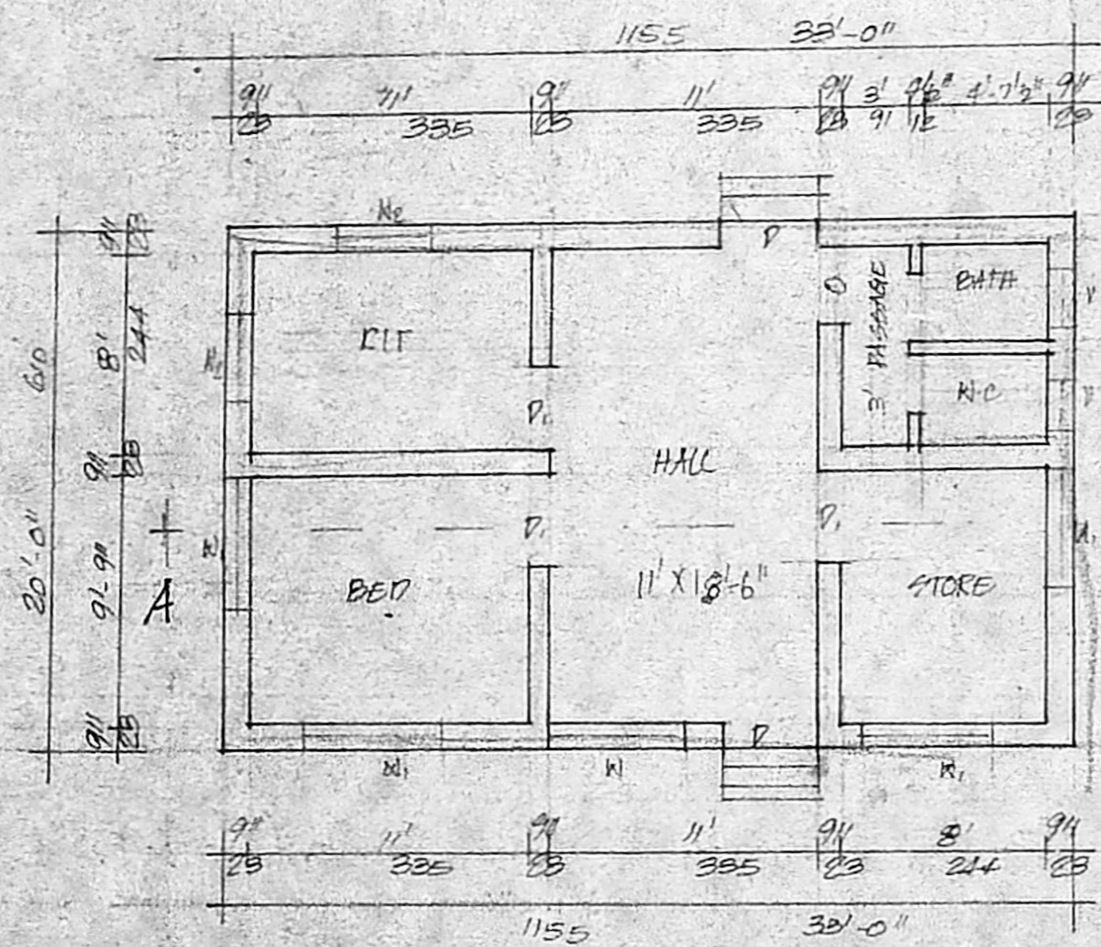
FRONT ELEVATION.



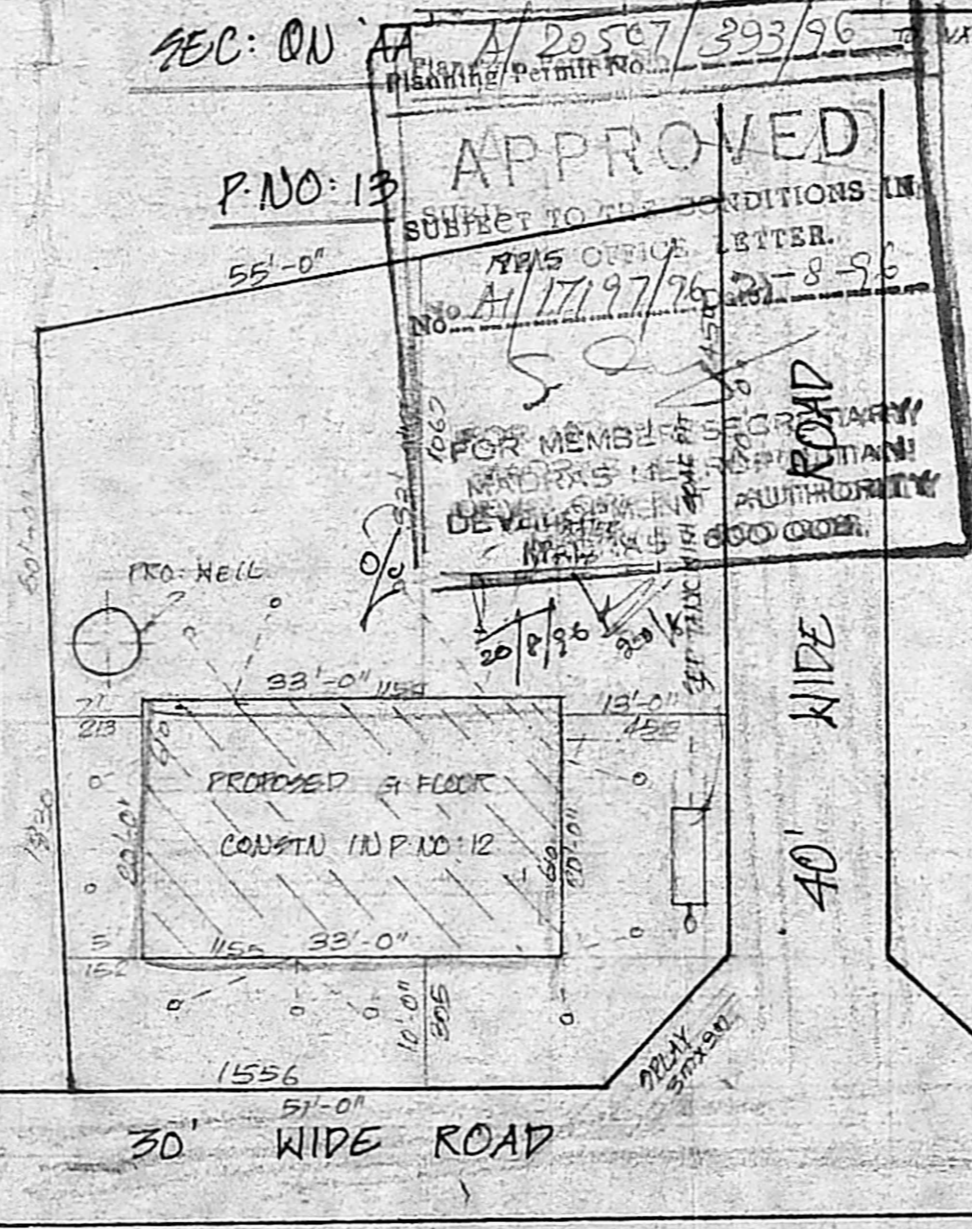
SEC: ON



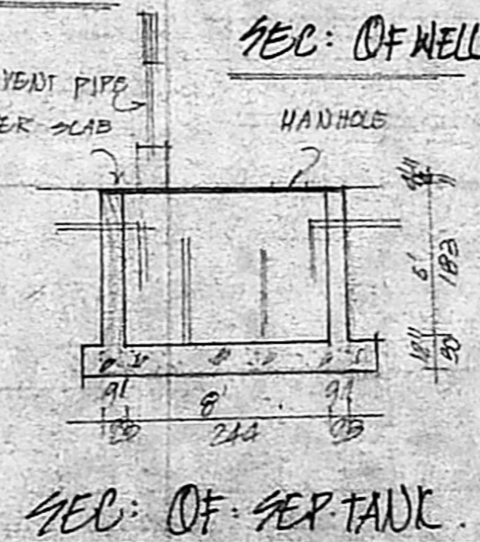
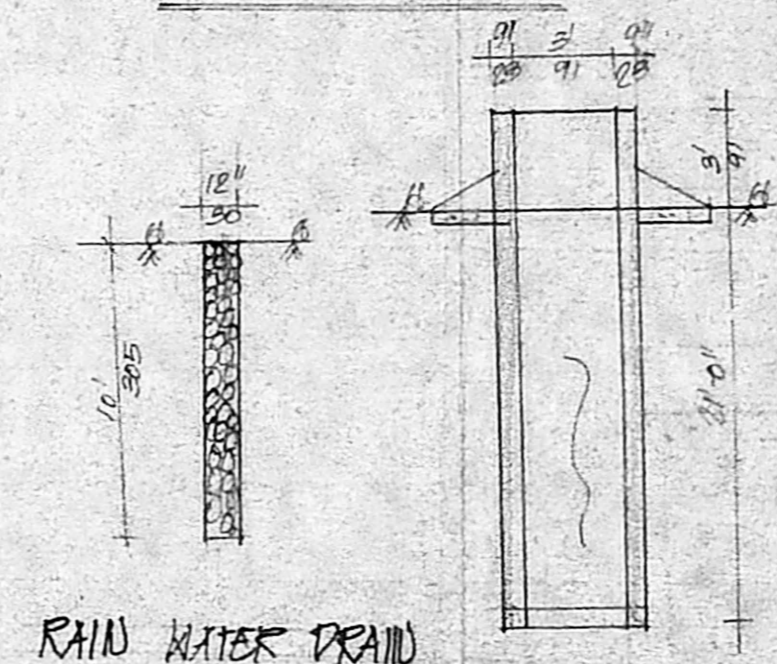
KEY-PLAN - (DES)



PLAN.



SITE PLAN: 1:200.



SEC: OF SEPT. TANK.

PLAN SHOWING THE PROPOSED CONSTRUCTION IN P.NO:12 OF 'KANNAN NAGAR' IN OLD S.NO:286 NEW S.NO:286/1A (P1) INV.NO:1 HANNUVAICKAM VILLAGE, CHENGALPUT TALUK, CHENGALPUT MGR DIST. CATTANKALATHUR PANCHAYAT UNION LIMITS. SCALE: 1:100 & 200.

\*KANNAN NAGAR LAYOUT APPEALED BY H.N.D.A NO P.P./L.O. NO: 177/91 DATED 8.11.91.

REFERENCE:- 41/17197/96

ITEM	QTY	SIZE
DOOR	1	100 X 215
DOOR	1	91 X 193
DOOR	1	75 X 193
WINDOW	1	137 X 122
WINDOW	1	122 X 122
WINDOW	1	4' X 3' (122 X 91)
VENT	1	75 X 61

COLOUR INDEX:-

ITEM	REPRESENTATION
PROPOSED ROAD	[Double line symbol]
SITE BOUNDARY	[Single line symbol]

EXTENT IN SQFTS SQFTS

PLOT AREA	3445	320
PLANT AREA	660	61
OPEN SPACE COVERAGE	2785	259
F.S.I	19.1	0.19

OWNER: Brahman

S. Kosal Kumar

S. KOSAL KUMAR, D.C.E.  
Consulting Civil Engineer  
LICENSED SURVEYOR  
N. HAVARAM - SUB. HIGHERI TOWN PANCHAYAT  
LICENSE NO. 117/241A  
NO. 42/D, MEDICHUR ROAD  
OLD TAMBARAM, MADRAS - 600 045

C. SURVEYOR

Brahman